







KINGDOM OF BAHRAIN
Ministry of Municipality Affairs and Agriculture

National Planning and Development Strategies
Preservation of Urban Heritage
Muharraq Heritage Centre

Proposal for Revitalization
Vision - Concept Plan

Legend:

-  buildings of historical value
-  heritage path (1,9 km)
-  proposed space for car parking
-  main access to heritage path

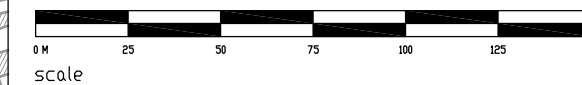
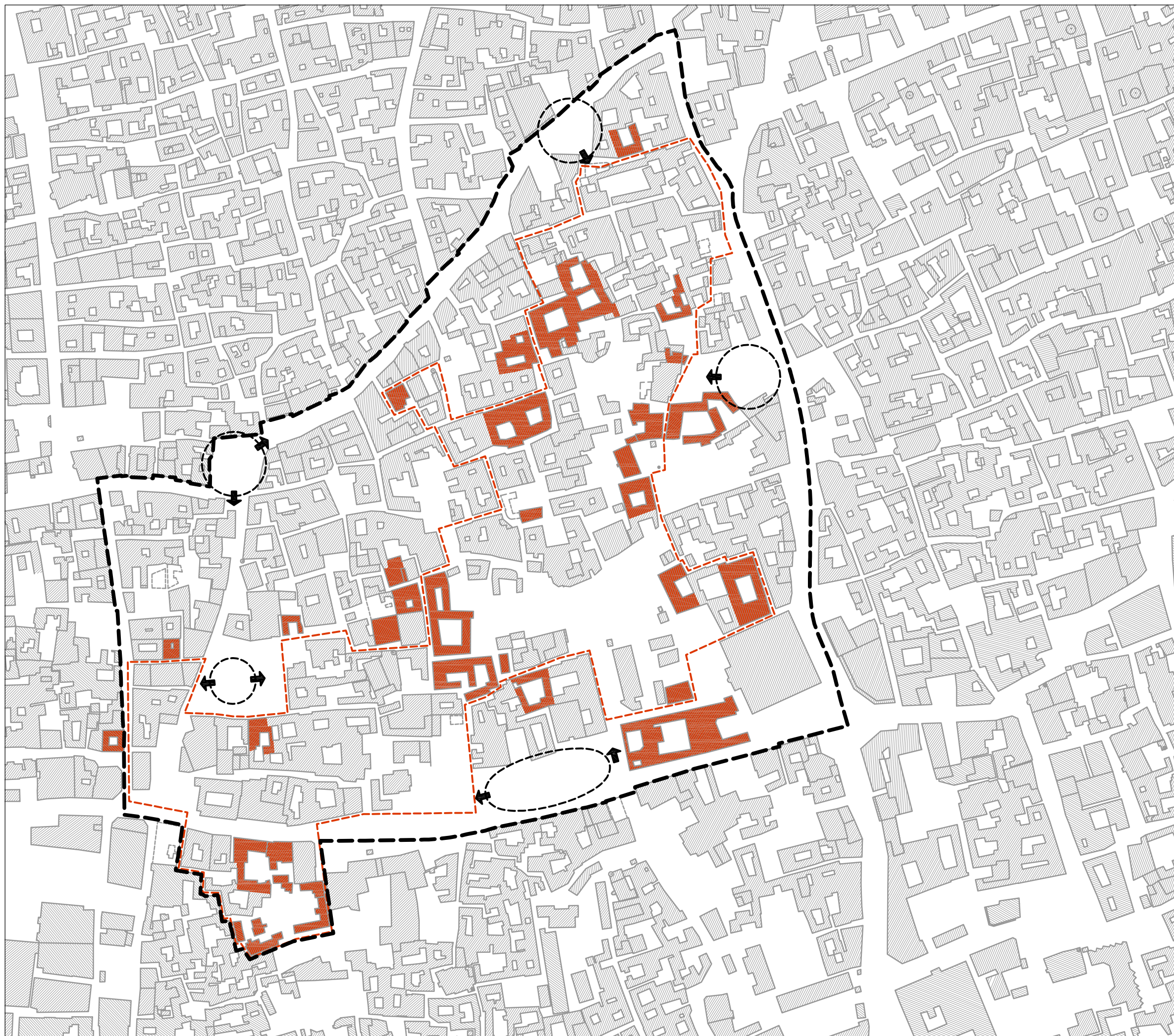


Fig. A 2

Date: 15-11-2006



KINGDOM OF BAHRAIN
Ministry of Municipality Affairs and Agriculture

National Planning and Development Strategies
Preservation of Urban Heritage
Muharraq Heritage Centre

Proposal for Revitalization
Detailed Plan

Legend:

- existing brick-paved network (6,200sqm)
- new brick pavement (6,500sqm)
- access by car prohibited
- legal designed car parking
- types of use
(possible: service, restaurants, handicrafts)
- proposed buildings
- multi storey car park
3-storey - 130 cars
4-storey - 170 cars
- residential building
- mixed-used building
- commercial building
- hotel

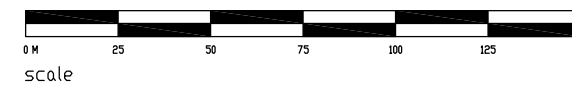
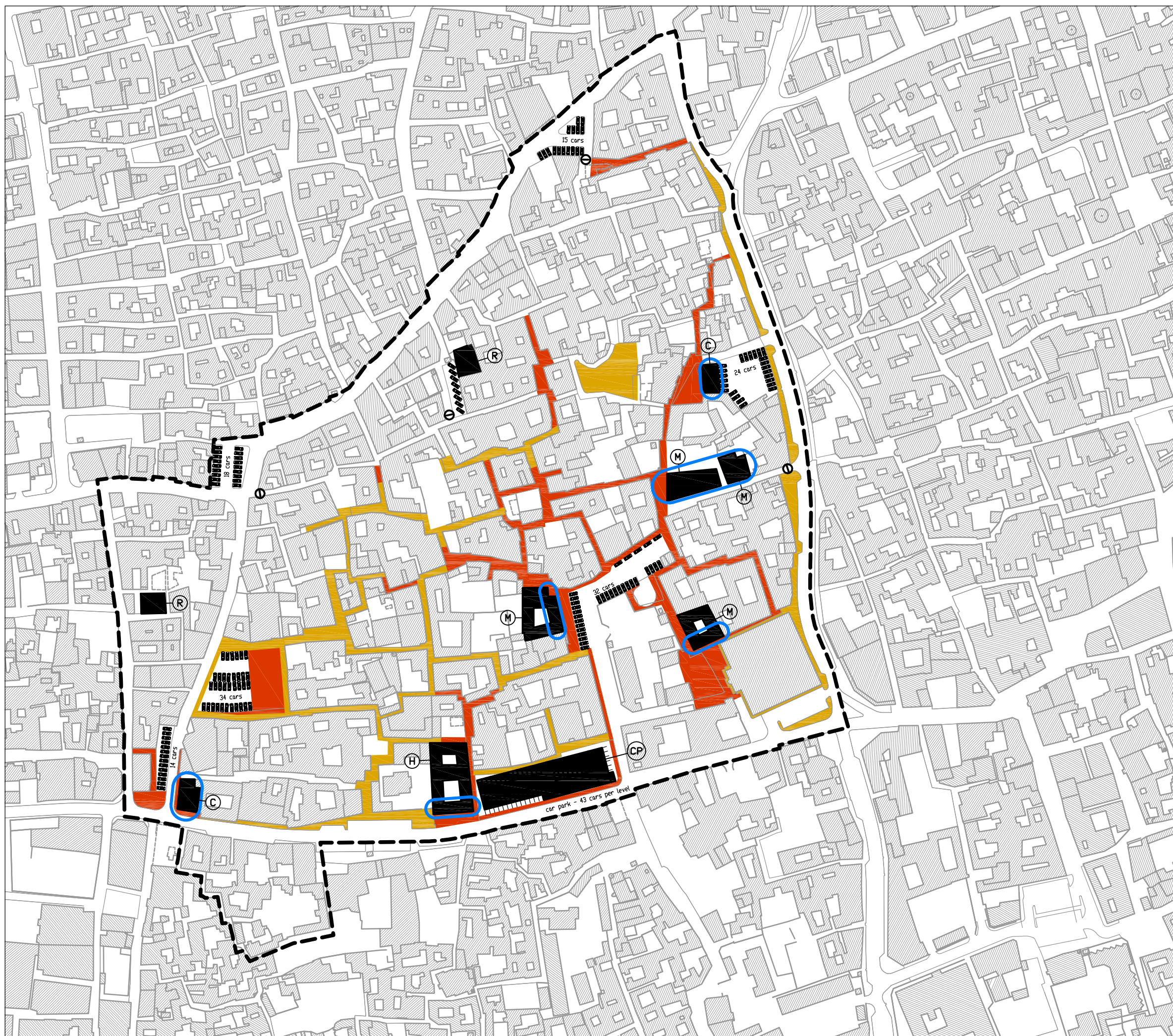
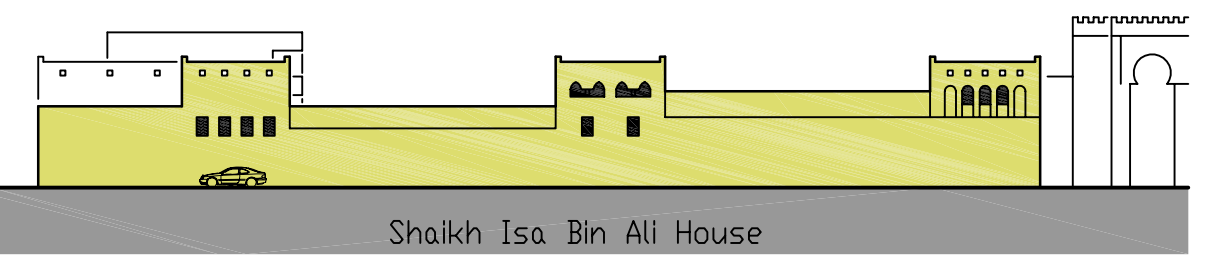
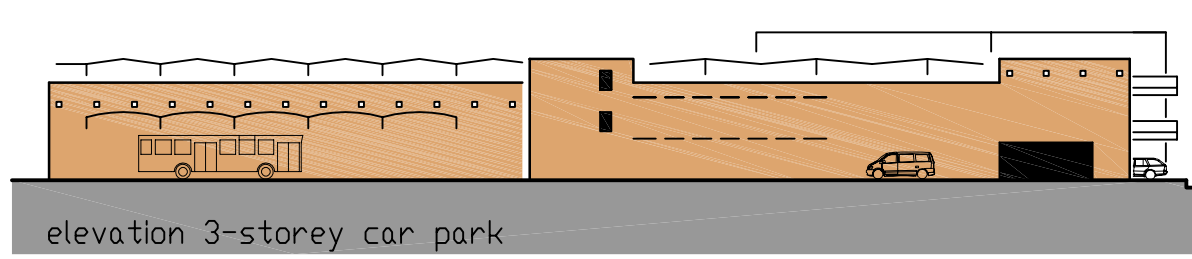

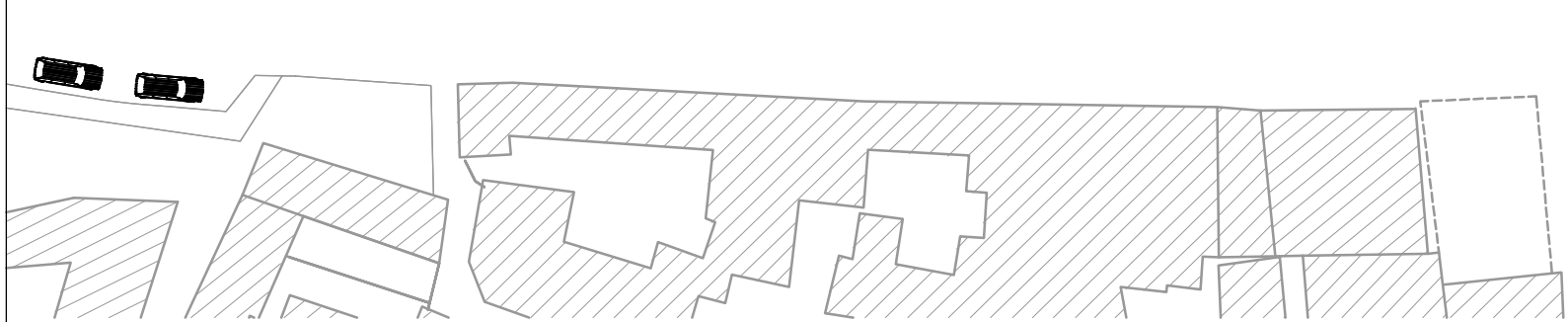


Fig. A 4

Date: 15-11-2006



scale 1 - 500

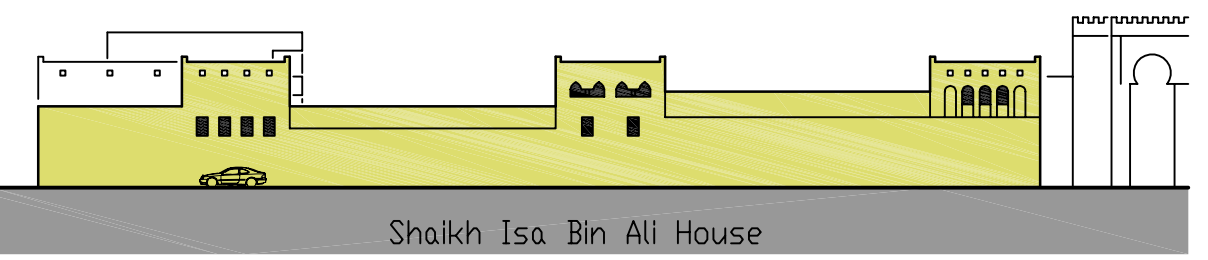
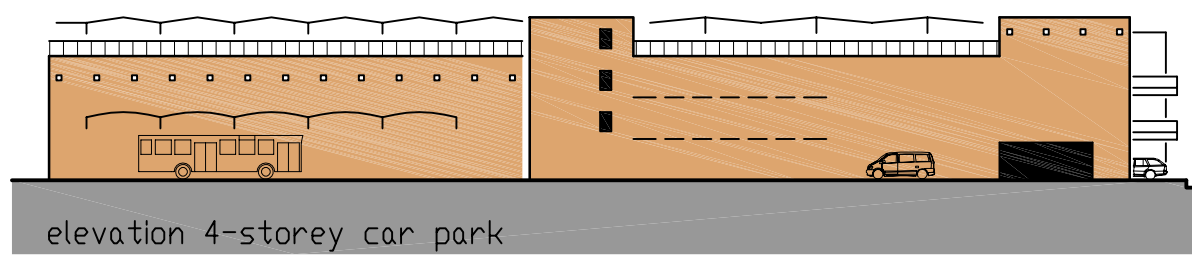


Fig. A 9